



Johnstown, City of
Johnstown Job #9992

Day #	Seq#	Type	Description	Start Point	End Point
	1	Chipseal 1/4"	Parkwood Dr.	Fox Meadow Ln.	Lindenwood Ave.
	2	Chipseal 1/4"	Overland Dr	Fox Meadow Ln.	Lindenwood Ave.
	3	Chipseal 1/4"	Lindenwood Ave	Parkwood Dr.	Rolling Hills Parkway
	4	Chipseal 1/4"	Rolling Hills Ranch Dr	Hwy 60	Rolling Hills Parkway
Total for Area 1					
	5	Chipseal 1/4"	Centennial Dr.	Parish Ave.	Grange Ln.
	6	Chipseal 1/4"	Mountain View Dr.	County Rd. 15	County Acres Dr.
	7	Chipseal 1/4"	County Acres Ct.	West	to East
	8	Chipseal 1/4"	Chester Ct.	King Ave	End
	9	Chipseal 1/4"	County Acres	Hwy 60	Mountain View Dr.
	10	Chipseal 1/4"	Wadas Ct	County Acres Dr.	End of Street
	11	Chipseal 1/4"	Harding Ave.	Hwy 60	Country Acres Dr.
	12	Chipseal 1/4"	Hays Ave.	Cottonwood Dr.	Country Acres Dr.
	13	Chipseal 1/4"	King Ave.	Cottonwood Dr.	To End
	14	Chipseal 1/4"	Phyllis Ave.	Chester Ct.	Cottonwood Ct.
	15	Chipseal 1/4"	Cottonwood Dr.	Harding Ave.	King Ave.
	16	Chipseal 1/4"	Cottonwood Dr.	King Ave.	Phyllis Ave.
	17	Chipseal 1/4"	Pleasant Ave.	Mountain View Dr.	Sandra Dr.
	18	Chipseal 1/4"	Sandra Dr.	Country Acres Dr.	Pleasant Ave.
	19	Chipseal 1/4"	County Rd. 15	S. 1st Street	South To Bridge
Total for Area 2					
	20	Chipseal 1/4"	South Greeley	Hwy 60	Country Acres Dr.
Total for Area 3					
Report Total					

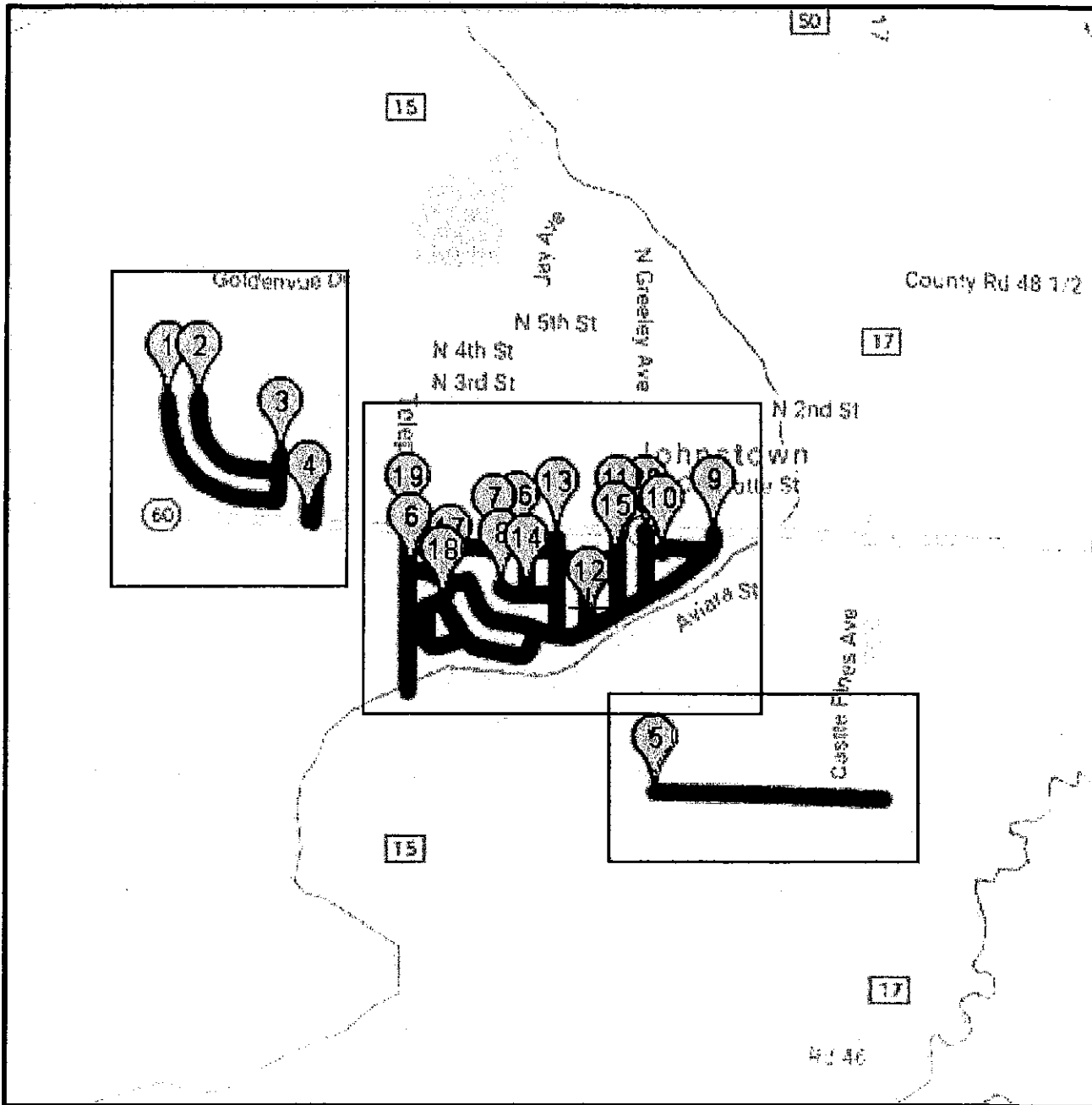
A-ONE
CHIPSEAL



ROCKY MOUNTAIN
PAVEMENT

Town of Johnstown

2017 Chipseal



Overview

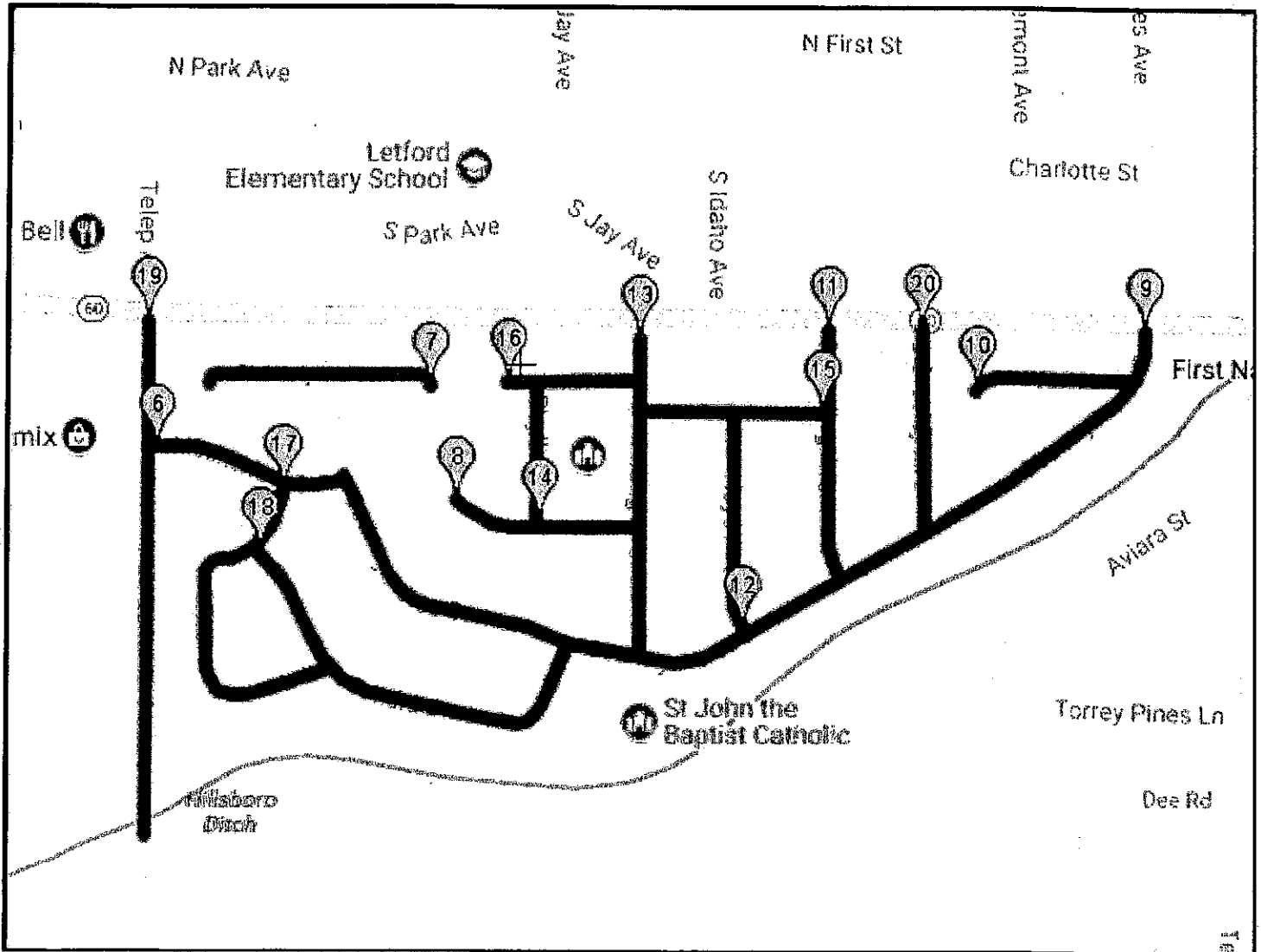
A-ONE
CHIPSEAL




ROCKY MOUNTAIN
PAVEMENT

Town of Johnstown

2017 Chipseal



Area 2

 -1/4" Chip

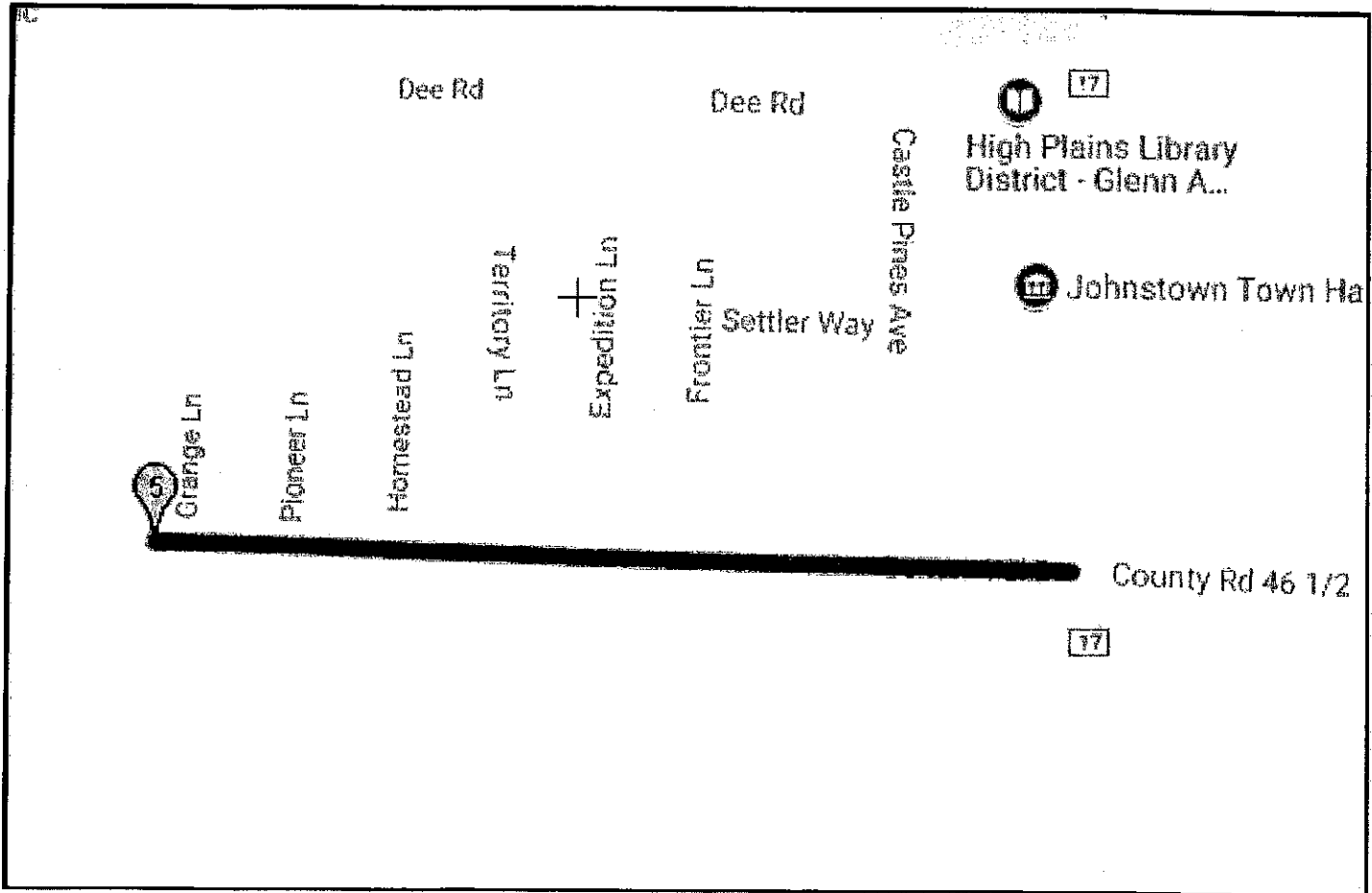
A-ONE
CHIPSEAL



ROCKY MOUNTAIN
PAVEMENT

Town of Johnstown

2017 Chipseal



Area 3



-1/4" Chip